DocuSign Envelope ID: 5B676176-892F-46F5-967B-6E0E9C09F068

TIP NO.	PROJ. REFERENCE NO.	SHEET NO.
B-4648	17BP.1.R.87	TMP-1

ROADWAY STANDARD DRAWINGS

THE FOLLOWING ROADWAY STANDARDS AS SHOWN IN "ROADWAY STANDARD DRAWINGS" - PROJECT SERVICES UNIT - N.C. DEPARTMENT OF TRANSPORTATION - RALEIGH, N.C., DATED JANUARY 2018 ARE APPLICABLE TO THIS PROJECT AND BY REFERENCE HEREBY ARE CONSIDERED A PART OF THESE PLANS:

STD. NO.	TITLE
1101.03	TEMPORARY ROAD CLOSURES
1101.11	TRAFFIC CONTROL DESIGN TABLES
1110.01	STATIONARY WORK ZONE SIGNS
1145.01	BARRICADES
1205.01	PAVEMENT MARKINGS - LINE TYPES & OFFSETS
1205.02	PAVEMENT MARKINGS - TWO-LANE AND MULTI-LANE ROADWAYS
1261.01	GUARDRAIL AND BARRIER DELINEATORS - INSTALLATION SPACING
1261.02	GUARDRAIL AND BARRIER DELINEATORS - TYPES AND MOUNTING
1262.01	GUARDRAIL END DELINEATION

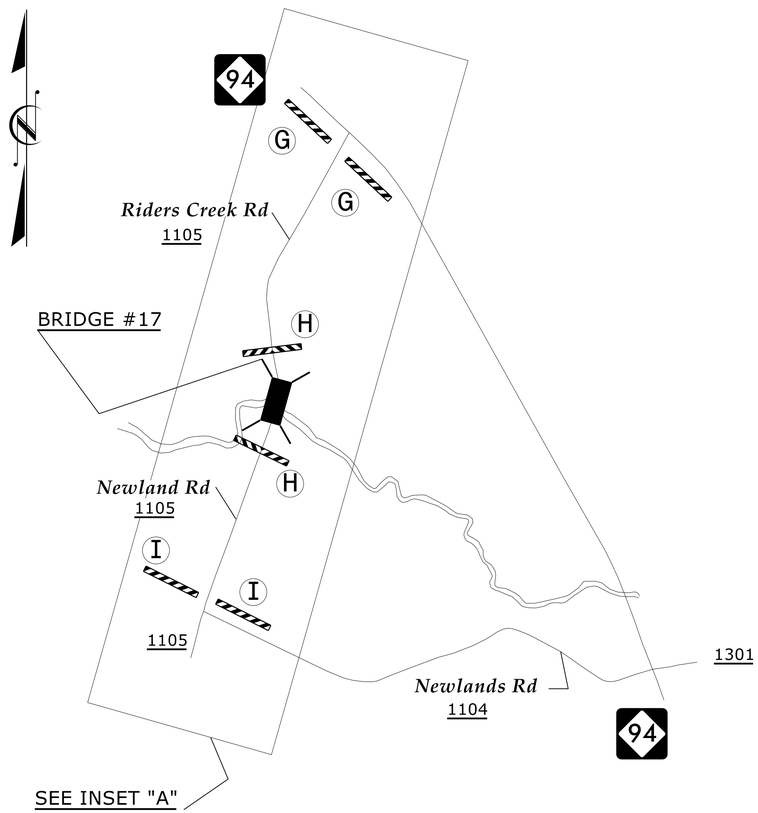

PHASING

PHASE I

STEP 1: - USING ROADWAY STANDARD DRAWING NO. 1101.03, SHEET 1 OF 9 AND THIS SHEET, CLOSE RIDERS CREEK/NEWLAND ROAD (SR 1105) TO TRAFFIC.

STEP 2: - CONSTRUCT PROPOSED BRIDGE AND PROPOSED ROADWAY, UP TO & INCLUDING THE FINAL LAYER OF SURFACE COURSE (SEE ROADWAY PLANS).

- PLACE THE FINAL MARKINGS (THERMOPLASTIC) IN THE EXISITNG TRAFFIC PATTERN.

STEP 3: - OPEN RIDERS CREEK/NEWLAND ROAD (SR 1105) TO THE FINAL TRAFFIC PATTERN AND REMOVE ALL TRAFFIC CONTROL DEVICES FROM THE PROJECT.

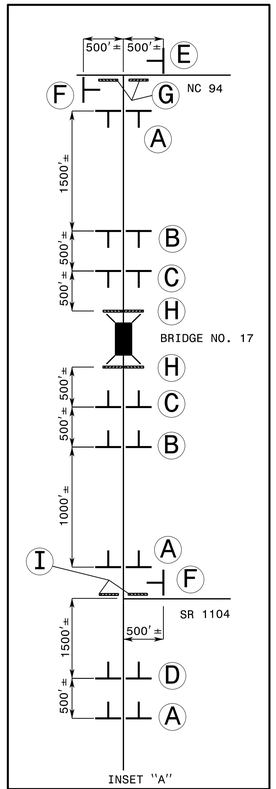

REFER TO ROADWAY STANDARD DRAWING 1101.03, SHEET 1 OF 9 FOR APPLICABLE NOTES.

DETOUR SIGNING

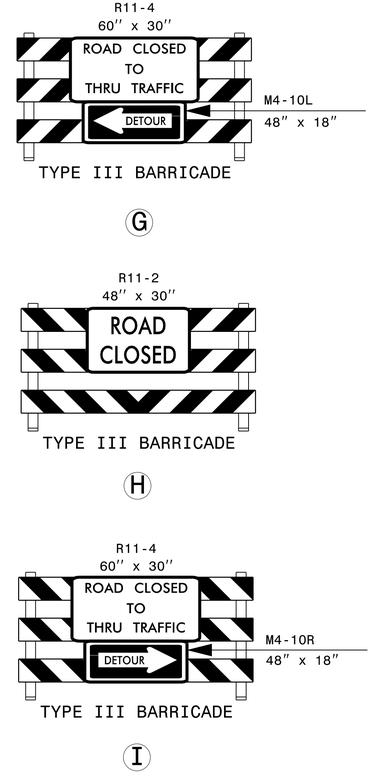

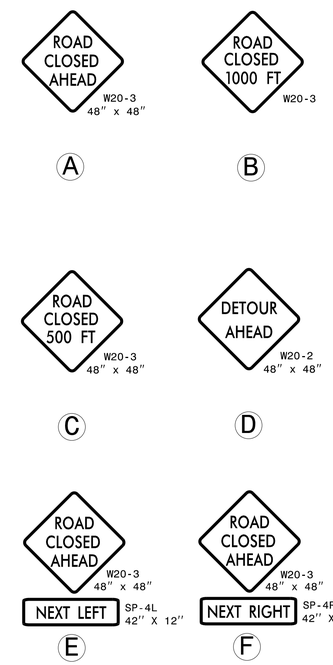

WETHERILL ENGINEERING
1223 Jones Franklin Rd.
Raleigh, N.C. 27606
Liscense No. F-0377
Bus: 919 851 8077
Fax: 919 851 8107
TRANSPORTATION PLANNING/DESIGN - BRIDGE/STRUCTURE DESIGN
CIVIL/SITE DESIGN - GIS/GPS - CONSTRUCTION OBSERVATION

APPROVED: Bob A. May DATE: 2/1/2021 | 09:46:59 EST

SEAL





ROAD STANDARD DRAWINGS, PHASING AND DETAIL TO CLOSE RIDERS CREEK/ NEWLAND ROAD (SR 1105)

8/20/2020
\\Tyrell\SR 1105_TC_TMP_PSH_01.dgn
USER:bmay